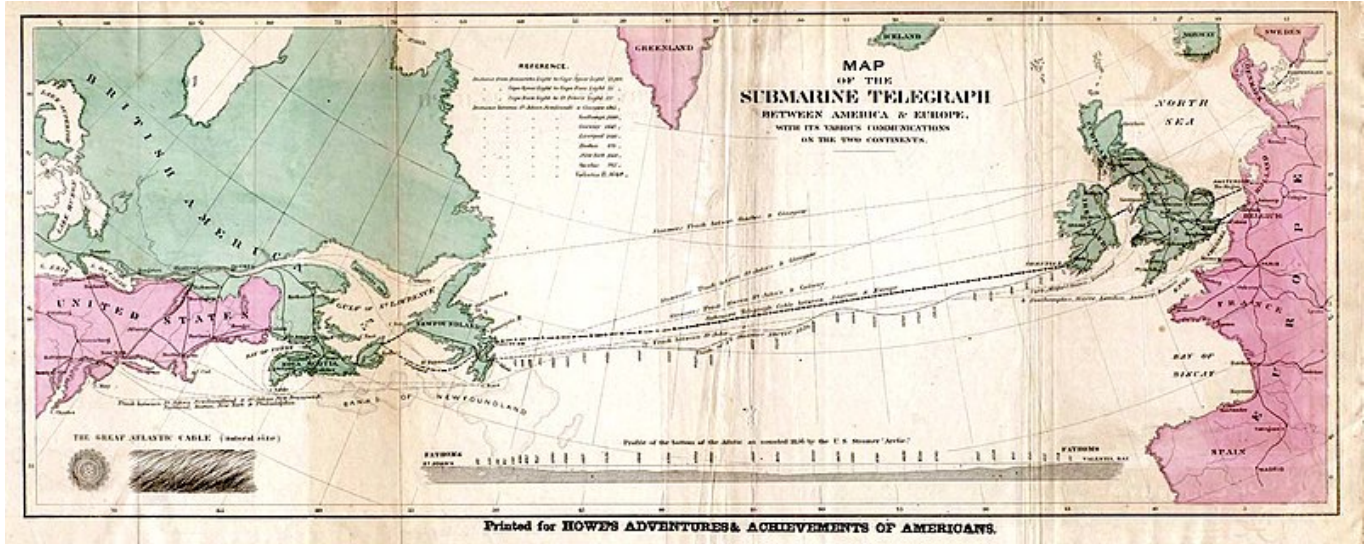


File:Atlantic cable Map.jpg

From Wikimedia Commons, the free media repository



Size of this preview: 800×322 pixels.

Original file ($1,493 \times 600$ pixels, file size: 163 KB, MIME type: image/jpeg)

Captions

Captions


English

Add a one-line explanation of what this file represents

Description	<p>English: Map of the 1858 Atlantic Cable route (from http://atlantic-cable.com/Maps/index.htm).</p> <p>Français : Carte des routes de câbles sous-marins transatlantiques de 1858.</p> <p>Русский: Карта прокладки телеграфного кабеля через Атлантику в 1858 г.</p> <p>Українська: Карта першого трансатлантичного телеграфного кабеля в 1858 р.</p>
Date	the 1858
Source	Howe's Adventures & Achievements of Americans; en:Image:Atlantic_cable_Map.jpg
Author	Unknown author
Permission (Reusing this file)	<p>English: Image is out of copyright, but the scan used here was sourced from http://atlantic-cable.com/Maps/index.htm without my permission (I am the site owner). I grant permission for use of the scan on Wikipedia.</p> <p>Українська: Зображення не захищене авторським правом, але сканування, яке тут використовується, було отримано з http://atlantic-cable.com/Maps/index.htm без мого дозволу (я власник сайту). Надаю дозвіл на використання сканування у Вікіпедії.</p>



This work is in the **public domain** in its country of origin and other countries and areas where the copyright term is the author's **life plus 70 years or fewer**.

 You must also include a United States public domain tag to indicate why this work is in the public domain in the United States. Note that a few countries have copyright terms longer than 70 years: Mexico has 100 years, Jamaica has 95 years, Colombia has 80 years, and Guatemala and Samoa have 75 years. This image may *not* be in the public domain in these countries, which moreover do *not* implement the rule of the shorter term. Côte d'Ivoire has a general copyright term of 99 years and Honduras has 75 years, but they *do* implement the rule of the shorter term. Copyright may extend on works created by French who died for France in World War II (more information), Russians who served in the Eastern Front of World War II (known as the Great Patriotic War in Russia) and posthumously rehabilitated victims of Soviet repressions (more information).

This file has been identified as being free of known restrictions under copyright law, including all related and neighboring rights. (<https://creativecommons.org/publicdomain/mark/1.0/deed.en>)





*This media file is in the **public domain** in the United States. This applies to U.S. works where the copyright has expired, often because its first publication occurred prior to January 1, 1927, and if not then due to lack of notice or renewal. See this page for further explanation.*



This image might not be in the public domain outside of the United States; this especially applies in the countries and areas that do not apply the rule of the shorter term for US works, such as Canada, Mainland China (not Hong Kong or Macao), Germany, Mexico, and Switzerland. The creator and year of publication are essential information and must be provided. See Wikipedia:Public domain and Wikipedia:Copyrights for more details.

File history

Click on a date/time to view the file as it appeared at that time.

	Date/Time	Thumbnail	Dimensions	User	Comment
current	<u>14:35, 29 January 2018</u>		1,493 × 600 (163 KB)	<u>Soerfm</u> (talk contribs)	Color, brightness
	<u>15:53, 9 March 2006</u>		1,493 × 600 (136 KB)	<u>Jailbird</u> (talk contribs)	Map of the 1858 Atlantic Cable route from Frank Leslie's Illustrated Newspaper, August 21, 1858 from en:Image:Atlantic_cable_Map.jpg {{PD-Old}}

You cannot overwrite this file.

File usage on Commons

The following 6 pages use this file:

- 1866
- First transatlantic telegraph cable
- User:Chumwa/OgreBot/Travel and communication maps/2018 January 21-31

- [User:Jailbird/gallery](#)
- [User:Mattbuck/Railways/2018 January 21-31](#)
- [User:OgreBot/Watercraft/2018 January 29](#)

File usage on other wikis

The following other wikis use this file:

- Usage on [az.wikipedia.org](#)
 - [Qlobal maliyyə sistemi](#)
- Usage on [be-tarask.wikipedia.org](#)
 - [Трансатлянтчыны тэлеграфны кабэль](#)
- Usage on [bs.wikipedia.org](#)
 - [Transatlantski telegrafski kabel](#)
- Usage on [ca.wikipedia.org](#)
 - [Cable transatlàntic de telègraf](#)
- Usage on [cs.wikipedia.org](#)
 - [Podmořský kabel](#)
- Usage on [de.wikipedia.org](#)
 - [Seekabel](#)
 - [Globales Finanzsystem](#)
- Usage on [en.wikipedia.org](#)
 - [1866](#)
 - [Transatlantic telegraph cable](#)
 - [Global financial system](#)
 - [Frank Leslie](#)
 - [Wildman Whitehouse](#)
 - [User:Emijrp/The Victorian Internet](#)
 - [USS Arctic \(1855\)](#)
 - [Telegraph Plateau](#)
- Usage on [en.wikivoyage.org](#)
 - [Portmagee](#)
- Usage on [eo.wikipedia.org](#)
 - [Transatlantika telegrafa kablo](#)
- Usage on [es.wikipedia.org](#)
 - [Cable telegráfico transatlántico](#)
 - [Sistema financiero global](#)
 - [Usuario:Karlailp/borrador3](#)
- Usage on [et.wikipedia.org](#)
 - [Atlandi ookeani ületus](#)
- Usage on [fi.wikipedia.org](#)
 - [William Thomson](#)
 - [Merikaapeli](#)
 - [Transatlanttiset lennätinkaapelit](#)

- [Käyttäjä:Fiwiki-tools-bot/kuvattomat/47](#)
- [Käyttäjä:Fiwiki-tools-bot/kuvattomat/48](#)
- Usage on [fr.wikipedia.org](#)
 - [1866](#)
 - [Câble sous-marin](#)
 - [Extel](#)
 - [Utilisateur:GhosterBot/BacASable/Le saviez-vous ?/Archives](#)
 - [Câbles télégraphiques transatlantiques](#)
 - [Discussion:Câbles télégraphiques transatlantiques](#)
 - [Wikipédia:Statistiques des anecdotes de la page d'accueil/Visibilité des anecdotes \(2021\)](#)
 - [Discussion:Câbles télégraphiques transatlantiques/LSV 19995](#)
 - [Wikipédia:Statistiques des anecdotes de la page d'accueil/Visibilité des anecdotes \(2021\)/2021 04](#)
 - [Projet:Aide et accueil/Twitter/Tweets/archives/avril 2021](#)
 - [Wikipédia:Le saviez-vous ?/Archives/2021](#)
 - [Wikipédia:Le Bistro/5 août 2022](#)
- Usage on [gd.wikipedia.org](#)
 - [Sioman](#)
- Usage on [id.wikipedia.org](#)
 - [Kabel telegrafi trans-Atlantik](#)
- Usage on [io.wikipedia.org](#)
 - [Telegrafo](#)
- Usage on [it.wikipedia.org](#)
 - [Cavo sottomarino](#)
 - [Grandi Banchi di Terranova](#)
- Usage on [ja.wikipedia.org](#)
 - [7月27日](#)
 - [海底ケーブル](#)
 - [ナイアガラ \(蒸気フリゲート\)](#)
 - [大西洋横断電信ケーブル](#)
 - [万国電信連合](#)
 - [グローバル金融システム](#)
- Usage on [kk.wikipedia.org](#)
 - [Уикипедия:Бүгін/Тамыз](#)

View [more global usage](#) of this file.

Metadata

This file contains additional information such as Exif metadata which may have been added by the digital camera, scanner, or software program used to create or digitize it. If the file has been modified from its original state, some details such as the timestamp may not fully reflect those of the original file. The timestamp is only as accurate as the clock in the camera, and it may be completely wrong.

Orientation	Normal
-------------	--------

Color space

sRGB

Structured data

Items portrayed in this file

depicts

Retrieved from "https://commons.wikimedia.org/w/index.php?title=File:Atlantic_cable_Map.jpg&oldid=694635552"

This page was last edited on 6 October 2022, at 19:36.

Files are available under licenses specified on their description page. All structured data from the file namespace is available under the Creative Commons CCO License; all unstructured text is available under the Creative Commons Attribution-ShareAlike License; additional terms may apply. By using this site, you agree to the Terms of Use and the Privacy Policy.